






Smuggler Mountain Superfund Site Soil Status - Last Revision (January 18, 2018)

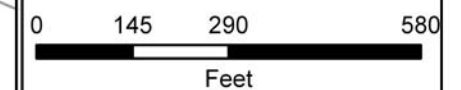
For information regarding the Smuggler Mountain Superfund Site contact the City of Aspen (970-920-5039) or Pitkin County Environmental Health and Natural Resources (970-920-5070).

Legend

-  Above Ground to Below
-  Below Ground to Above
-  Ditch Manhole
-  Below Ground Ditch
-  Above Ground Ditch
-  Rivers and Streams
-  Structures
- EPA Superfund Boundary
-  Operable Unit 1 (OU1)
-  Operable Unit 2 (OU2)
- Soil Status
-  Cleaned or Remedied
-  Levels > 1000



1 inch = 290 feet
When printed at 11"x17"



Date: 4/1/2019
City of Aspen
Environmental Health
Geographic Information Systems



This map/drawing/image is a graphical representation of the features depicted and is not a legal representation. The accuracy may change depending on the enlargement or reduction.

Copyright 2019 City of Aspen GIS

